





Celbridge Local Area Plan 2017-2023

**Legend :**

-  Local Area Plan Boundary
-  Proposed Architectural Conservation Area (ACA) Boundary
-  Record of Protected Structures (RPS)
-  Rivers, Canal & Lakes

**Built Heritage**

Scale :	N.T.S	Map Ref:	10.2
Date:	September 2017	Drawing No:	200/17/885
© Ordnance Survey Ireland. All rights reserved. Licence No.: 2004/07CCMA (Kildare County Council)		Drawing By:	Checked By:
		N.H.	L.C.

This drawing is to be read in conjunction with the written statement